Historic, archived document

Do not assume content reflects current scientific knowledge, policies, or practices.

1
F765Fo
Blackfeet
Reserve

Flat
Folio

U. S. Department of Agriculture
FOREST SERVICE
HENRY S. GRAVES, Forester

FOREST ATLAS

OF THE

NATIONAL FORESTS OF THE UNITED STATES

BLACKFEET

FOLIO

8—641

PRINCIPAL MERIDIAN MONTANA

PRINTED BY U. S GEOLOGICAL SURVEY

ПВ
ПВDV

INTERNATIONAL BOUNDARY

MON. 240 MON. 241 MON. 242 MON. 243 MON. 244 MON. 245 MON. 246 MON. 247

49°00′

48°50′

T. 37 N.

T. 36 N.

T. 35 N.

(Sheet 2)

(Sheet 6)

Pine (C.C.G.S.)
Park (C.C.G.S.)
Colton (C.C.G.S.)
Scott (C.C.G.S.)
Birch (C.C.G.S.)
Gateway (C.C.G.S.)
Bowditch (C.C.G.S.)
Gateway N. Base B.M. 2371 (C.C.G.S.)
Gateway S. Base (C.C.G.S.)
B.M. 2362
Young (C.C.G.S.)
Campbell (C.C.G.S.)
Sam
Paul
Young Creek
Carrol Creek
Sullivan Cr.
Pinkham Creek
Sophie Lake
Lake Irena
Douglas
Tobacco
Rexford
EUREKA
Othorp Lake
Thirsty Lake
Alkali Lake
Rondo
Sutton Cr.
PINKHAM RIDGE
Great Northern
Great Northern Plains
Great Northern Phillips Cr.
Great Northern Horse Plains
Great Northern Gurley Creek
Great Northern Sec.
North Fork River
Kootenai Slough
KOOTENAI NATIONAL FOREST
9th. Std. Par.

R. 29 W. R. 28 W. R. 27 W.

Compiled at District Office, Missoula, 1918
from U. S. G. S., G. L. O., Forest Service,
and other surveys
by C. F. Farmer and J. B. Taylor
Traced by K. D. Swan

Scale
1 ½ 0 1 2 3 Miles

BLACKFEET
MONTANA PRINCIPAL MERIDIAN

115°00′ 114°50′ 49°00′ 48°50′

INTERNATIONAL BOUNDARY

MON. 248 MON. 249 MON. 250 MON. 251 MON. 252 MON. 253

Phillips Creek · Backtail Creek · Bonanza Creek · Poorman Mt. · Wolverine Flat · Wolverine Cr. · Rich Creek · Wigman Cr. · Mt. Wam B.M. △Wam Sta 7210 · Green Mt B.M. 7830 · Not Grizzly Bear Mt. · Poormans Basin · Bluebird Basin · Bluebird Cr. · Therriault Lakes · Ksanka Pk B.M. 7505 · Indian Creek · Deadman Creek · Gateway R.S. · Dozier · 9th Std · Mt. Barnaby · Therriault Pass · Stahl · Clarence Cr. · B.M. 4354 · Blue Sky Cr. · Mt. Scotty · St. Clair Creek · Glen Lake School · Glen Lake · Glen Creek · Tobacco Plains Great Northern · Therriault School · Griffin Creek · Mud Creek · Mt. Gibraltar · Williams Creek · Tobacco · Lost Lake · Rock Lake · Island Lake · Barnaby Lake · Meadow Creek School · Fortine · Meadow Creek · Deep Creek · Mt. Marston · Krag Peak · Krinklehorn Peak · Bunchgrass R.S. · Grave Creek · Murphy Creek

T. 37 N. · T. 36 N. · T. 35 N.

R. 26 W. · R. 25 W.

(Sheet 1) · (Sheet 3) · (Sheet 7)

Mer. Guide Horse Plains

Compiled at District Office, Missoula, 1918
from U. S. G. S., G. L. O., Forest Service,
and other surveys
by C. F. Farmer and J. B. Taylor
Traced by K. D. Swan

Scale 1 ½ 0 1 2 3 Miles

BLACKFEET

MONTANA PRINCIPAL MERIDIAN

114°40′ INTERNATIONAL BOUNDARY LINE 114°30

49°00′

Frozen Lake

Mt. Hefty

Weasel Cr.

Tuchuck Mt.

T. 37 N.

Tuchuck Cr.

Weasel Lake

Bald Mt.

Review Mt.

Std.

Cleft Rock Mt.

Yakintkat Creek

Mt. Lewis

Bluesky Cr.

Lincoln Cr.

Mt. Thompson Seton

Inuya Pass

Masonry Peak

Whale Cr.

Mt. Locke

Mt. Petery

Mt. Young

Nasukoin Mt.

Lake Mt.

Red Meadow Cr.

Russky Cr.

Chepat Cr.

Pitsimmons Cr.

Whitefish Mt.

Teepee Hornet Mt.

T. 36 N.

T. 35 N.

48°50′

(Sheet 2)

(Sheet 4)

(Sheet 6)

R. 24 W.

R. 23 W.

Compiled at District Office, Missoula, 1918
from U. S. G. S., G. L. O., Forest Service,
and other surveys
by C. F. Farmer and J. B. Taylor
Traced by K. D. Swan

Scale

1 ½ 0 1 2 3 Miles

BLACKFEET

MONTANA PRINCIPAL MERIDIAN

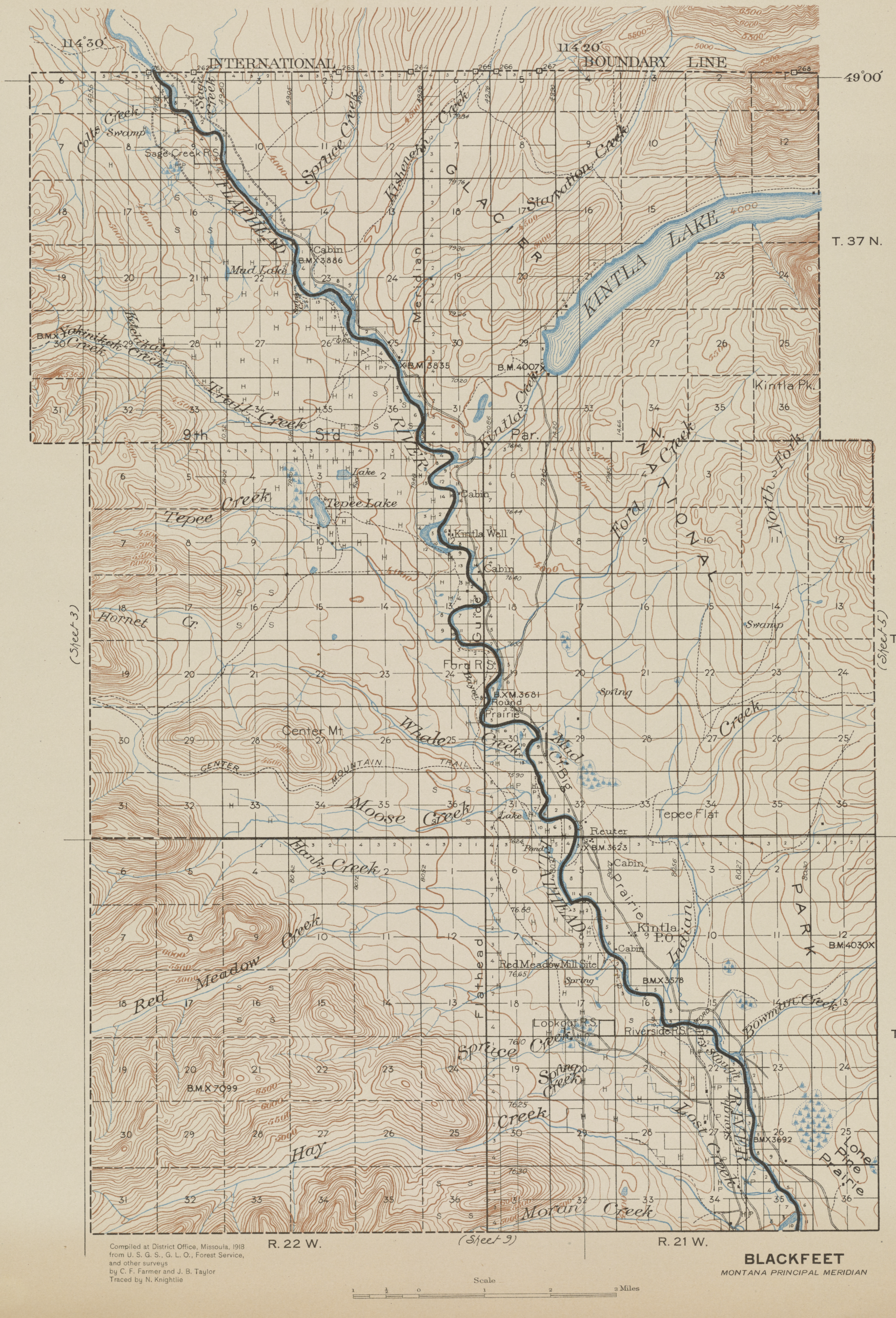
114°30'
114°20'
INTERNATIONAL BOUNDARY LINE
49°00'
T. 37 N.
48°50'
T. 36 N.
T. 35 N.
R. 22 W.
R. 21 W.
(Sheet 3)
(Sheet 5)
(Sheet 9)
Colts Creek
Swamp
Sage Creek R.S.
Sage Creek
Spruce Creek
Fisherman Creek
Starvation Creek
GLACIER
PARK
KINTLA LAKE
4000
Cabin
B.M.X 3886
Mud Lake
PHILLIPPEAD
Meridian
Kishenehn Creek
B.M.X
Trail Creek
B.M.X 3835
B.M.4007
Kintla Creek
Kintla Pk.
9th St'd
Par.
RIVER
Lake
Tepee Creek
Tepee Lake
Cabin
Kintla Wall
Cabin
Ford
Gut
Ford R.S.
Hornet Cr.
Swamp
Spring
Round Prairie
B.M.X 3681
Center Mt.
CENTER MOUNTAIN TRAIL
Whale Creek
Mud Crk
Creek
Moose Creek
Lake
Tepee Flat
Reuter
Pond
B.M.X 3623
Hank Creek
Cabin
Prairie
Kintla P.O.
Indian
B.M.4030X
Red Meadow Creek
Red Meadow Mill Site
Spring
B.M.X 3578
Flathead
Lookout R.S.
Riverside R.S.
Bowman Creek
Sprice Creek
Spring Creek
Creek
B.M.X 7099
Hay
Lost Creek
RAVEN
Springs
B.M.X 3692
Lone Pine Prairie
Moran Creek
Compiled at District Office, Missoula, 1918
from U. S. G. S., G. L. O., Forest Service,
and other surveys
by C. F. Farmer and J. B. Taylor
Traced by N. Knightlie
Scale
1 ½ 0 1 2 3 Miles
BLACKFEET
MONTANA PRINCIPAL MERIDIAN

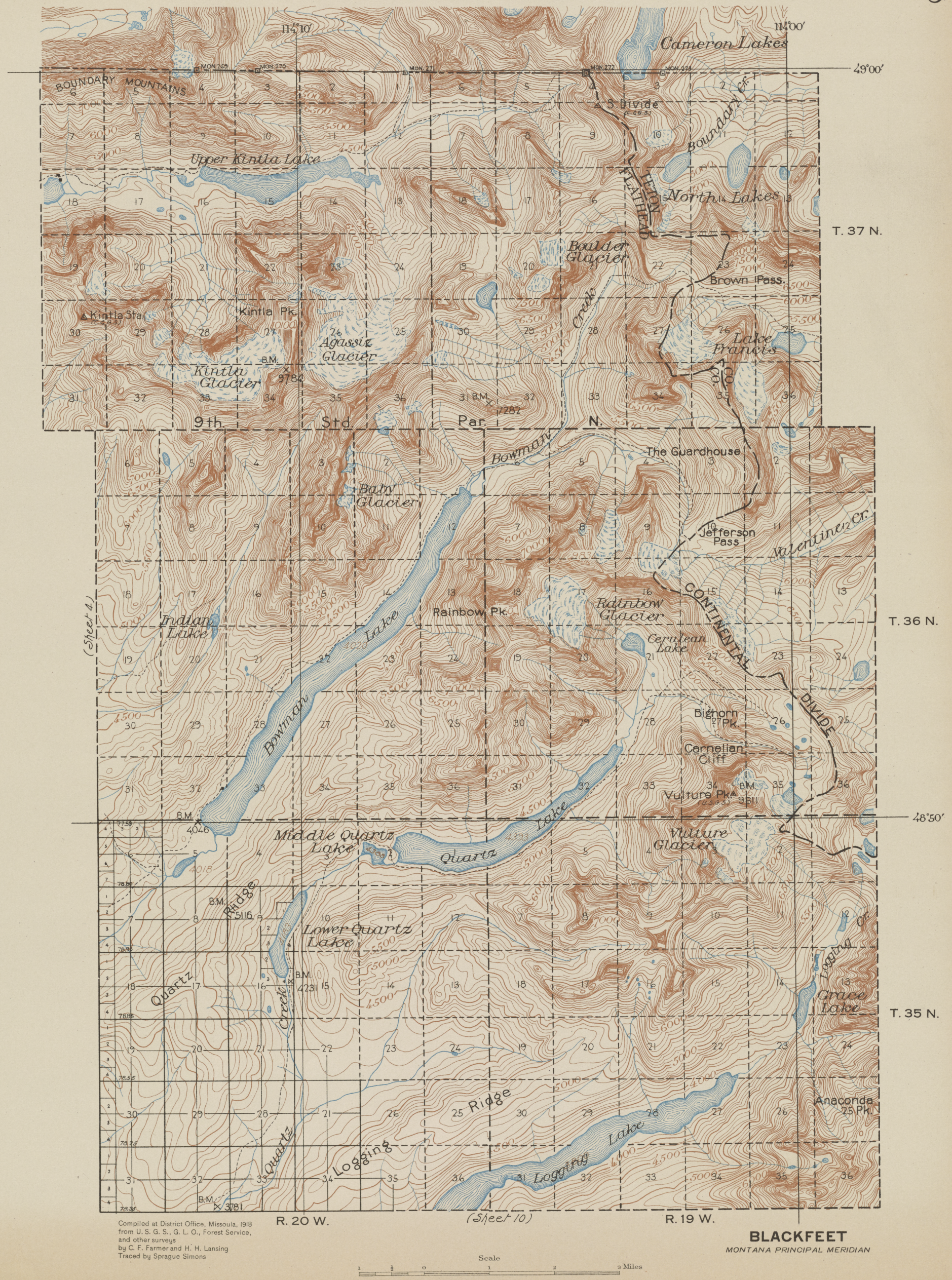

BLACKFEET

MONTANA PRINCIPAL MERIDIAN

115° 10′

115° 00′

(Sheet I)

Stonehill

Sutton Cr.

KOOTENAI

NATIONAL

FOREST

McGuire Cr.

McGuire Mt.

Sutton Mt.

Pinkham Creek

T. 34 N.

48° 40′

Tweed

Edna Cr.

Pinkham Mt.

Tenmile Mt.

Cayuse Cr.

(Sheet I)

T. 33 N.

Sheep Cr.

KOOTENAI RIVER

Ural

D.L. Kelly

Ural Cr.

Tenmile Creek

Huckleberry Mt.

Clifty Cr.

Tenmile Cr.

Swamp Cr.

Zeigler Mt.

8th Std. Par.

N. Cr.

Mineral Mt.

Lake Cr.

Valcour

Bristow Cr.

Fivemile Creek

KOOTENAI NATIONAL FOREST

Barrett Cr.

Blind Creek

Warland

T. 32 N.

48° 30′

R. 29 W.

R. 28 W. (Sheet II)

R. 27 W.

BLACKFEET

MONTANA PRINCIPAL MERIDIAN

Compiled at District Office, Missoula, 1918
from U. S. G. S., G. L. O., Forest Service,
and other surveys
by C. F. Farmer and J. B. Taylor
Traced by K. D. Swan

Scale

1 ½ 0 1 2 3 Miles

115°00′

114°50′

(Sheet 2)

T. 34 N.

48°40′

T. 33 N.

48°30′

T. 32 N.

(Sheet 6)

(Sheet 8)

(Sheet 12)

R. 26 W.

R. 25 W.

Mart Lake

Loon Lake

Mud Lake

Murphy Lake

Dickey Lake

Trego

Fortine R.S.

Stryker

Ant Flat R.S.

Butcher Cabin

Twin Meadow R.S.

Swamp Cr.

Roberts Cr.

Hamilton Cr.

Dudley Cr.

Ivan Cr.

Kano Creek

Horse Plains

Guide Meridian

Murphy Cr.

Dickey Cr.

Limestone Cr.

Grouse Cr.

Great Northern

Summit Cr.

Stewart Cr.

Lincoln Cr.

Flathead

Elmer Cr.

Magnesia Cr.

Louis Cr.

Sunday Cr.

Harvey Cr.

Fortine

Basin Cr.

Davis Cr.

Pan

Bridge Cr.

Madeen Cr.

8th Std.

N.

Co.

Co.

B.M. 3175

B.M. 3301

B.M. 3387

B.M. 5685

B.M. 5604

Compiled at District Office, Missoula, 1918
from U. S. G. S., G. L. O., Forest Service,
and other surveys
by C. F. Farmer and J. B. Taylor
Traced by Sprague Simons

Scale

1 ½ 0 1 2 3 Miles

BLACKFEET

MONTANA PRINCIPAL MERIDIAN

114°40′ 114°30

(Sheet 3)

T. 34 N.

48°40′

T. 33 N.

(Sheet 7) (Sheet 9)

T. 32 N.

48°30′

(Sheet 13)

R. 24 W. R. 23 W.

Fitzsimmons Cr. Stillwater River Poorman Ridge Herrig Mtn. Bellvaring Cr. Big Stryker Peak B.M. 7331 (Geod.) Walker Lake Stryker Lake STRYKER RIDGE LINCOLN FLATHEAD Spring Cr. Point of Rock R.S. B.M. 3266 Sunday Lakes Duck Lake Stillwater R.S. Rock Cr. Radnor Ketowke Mt. Lagoni Lake Ramsdell Lake Dog Lake La Beau Cr. 8th Std. Par. Martin Cr. Stillwater Keith Mtn. Miller Cr. Adams Mtn. Good Cr. Olney R.S. B.M. 3195 Olney Lower Stillwater Lake B.M. 3160 Lake House Lupfer Creek Lost River Bearfoot R.S. Hay Cr. West Fork East Fork Upper Whitefish Lake B.M. 7285 Diamond Pk. Haines Pass Whitefish Cr. Antice Cr. Cool Cr.

Compiled at District Office, Missoula, 1918
from U. S. G. S., G. L. O., Forest Service,
and other surveys
by C. F. Farmer and J. B. Taylor
Traced by Sprague Simons

Scale
1 ½ 0 1 2 3 Miles

BLACKFEET
MONTANA PRINCIPAL MERIDIAN

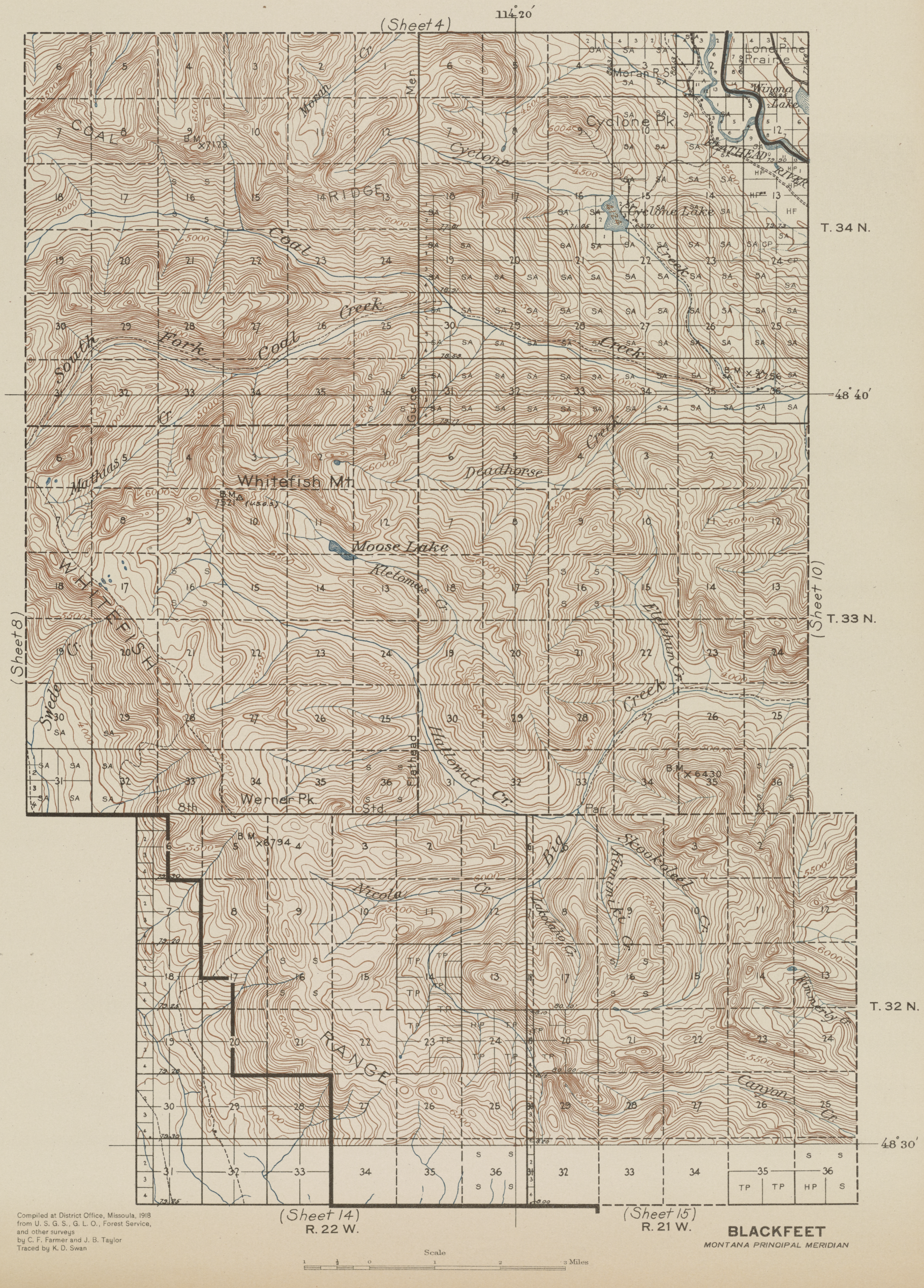

Compiled at District Office, Missoula, 1918
from U. S. G. S., G. L. O., Forest Service,
and other surveys
by C. F. Farmer and J. B. Taylor
Traced by K. D. Swan

BLACKFEET

MONTANA PRINOIPAL MERIDIAN

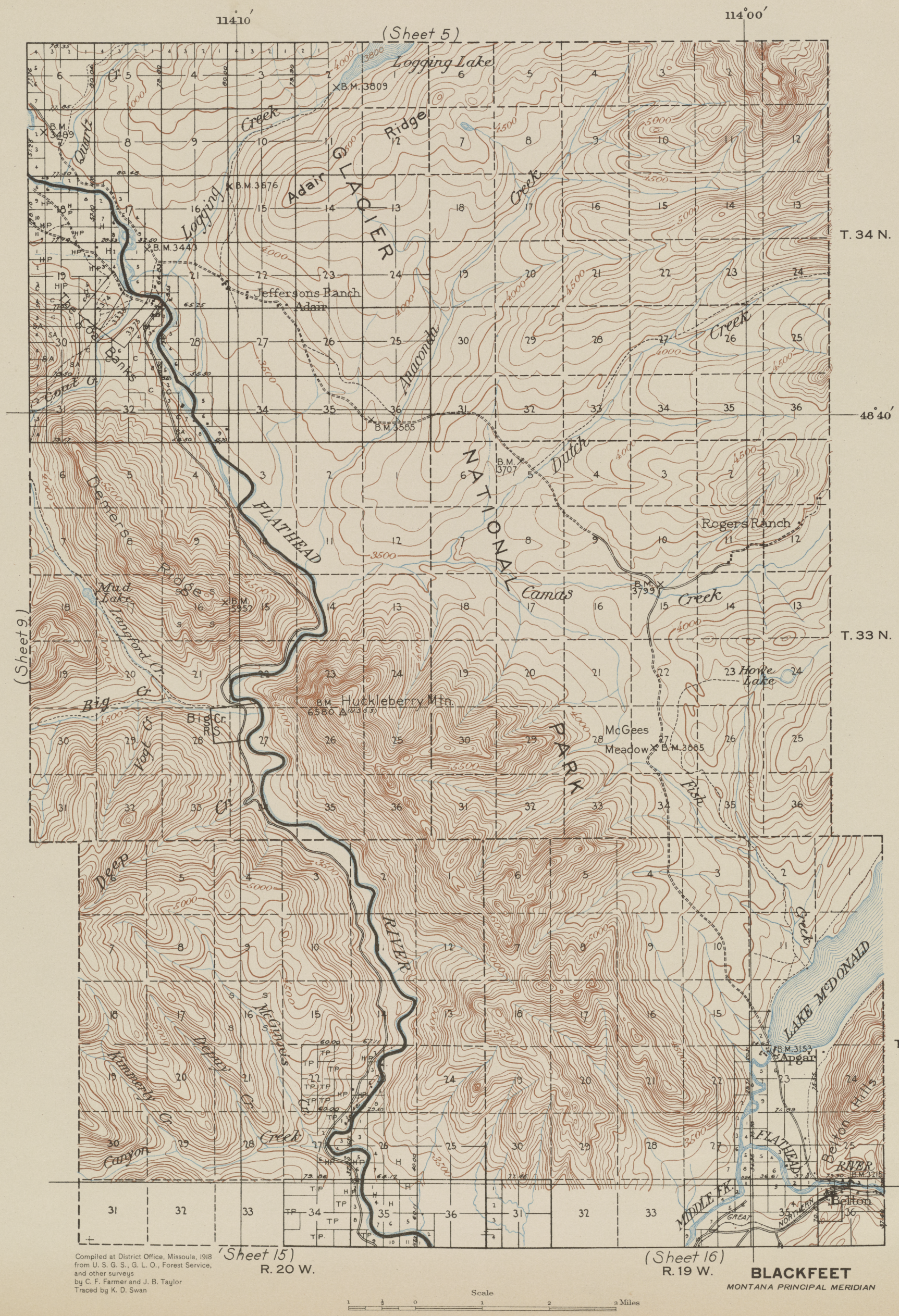

Compiled at District Office, Missoula, 1918
from U. S. G. S., G. L. O., Forest Service,
and other surveys
by C. F. Farmer and J. B. Taylor
Traced by K. D. Swan

115°10′ 115°00′

(Sheet 6)

KOOTENAI RIVER

Cripplehorse Cr.

Wigeż Cr.

Yarnell

Spring

Canyon Cr.

KOOTENAI

Dunn Cr.

Spring

Jennings

FISHER RIVER

Spring

Fort Cr.

Wolf Cr.

Fairview R.S.

Wolf Prairie

Dog Cr.

K O O T E N A I

N A T I O N A L

F O R E S T

Richards Cr.

Wolf Creek

Little Wolf Cr.

Wolf

7th Standard Parallel North

LINCOLN CO.

FLATHEAD CO.

T. 31 N.

T. 30 N.

T. 29 N.

48°20′

R. 29 W.

R. 28 W.

R. 27 W.

(Sheet 12)

(Sheet 17)

Compiled at District Office, Missoula, 1918
from U. S. G. S., G. L. O., Forest Service,
and other surveys
by C. F. Farmer and J. B. Taylor
Traced by G. H. Stadler

Scale

1 ½ 0 1 2 3 Miles

BLACKFEET

MONTANA PRINCIPAL MERIDIAN

114°50′

(Sheet 7)

T. 31 N.

T. 30 N.

T. 29 N.

48°20′

(Sheet 11)

(Sheet 13)

(Sheet 18)

Fortine Cr.

Bowen Cr.

Trixie R.g.

Creek

Elk Mt.

Good Cr.

Daggett Cr.

Gregg Cr.

Plume Creek

Rock Cr.

Mt Swaney

Brush Creek

Wolf Creek

Dungire Cr.

Little Creek

Sheppard Creek

FLATHEAD CO.

LINCOLN CO.

Sinclair Cr.

Ingalls Mt.

Sylva Lake

Jack Creek

Griffin Cr.

Mt Conner

Little Wolf Creek

Horse Plains Guide Meridian

Sanders Mt.

Squaw Meadows R.S.

Ashley Mt.

Grubb Mt.

Griffin Cr.

Lakeview

Island Lake

Coniff Cr.

LINCOLN CO

FLATHEAD CO.

7th Standard Parallel North

R. 26 W.

R. 25 W.

Compiled at District Office, Missoula, 1918
from U. S. G. S., G. L. O., Forest Service,
and other surveys
by C. F. Farmer and J. B. Taylor
Traced by G. H. Stadler

Scale
1 ½ 0 1 2 3 Miles

BLACKFEET
MONTANA PRINCIPAL MERIDIAN

114°40′ 114°30′

(Sheet 8)

T. 31 N.

48°20′

T. 30 N.

(Sheet 12) (Sheet 14)

(Sheet 19)

R. 24 W. R. 23 W.

Good Cr. Trixie R.S. Evers Cr. Johnson Cr. Logan Cr. Tally Lake R.S. Creek Reid Cr. Tally Lake Star Meadow R.S. Sheperd Cr. Logan Gillin Cr. Logan Cr. Great Northern Ry. Still Water River Bootjack Lake Ponds Pond B. Hanson Fred Luke Big Lost Cr. Lost (U.S.G.S.) O'Neil Cr. 7th Std. Par.

Compiled at District Office, Missoula, 1918
from U. S. G. S., G. L. O., Forest Service,
and other surveys
by C. F. Farmer and A. V. Williams
Traced by G. H Stadler

Scale
1 ½ 0 1 2 3 Miles

BLACKFEET
MONTANA PRINCIPAL MERIDIAN

114° 30′

114° 20′

(Sheet 9)

WHITEFISH LAKE

Boyle Lake

Vista

Murray Lake

Beaver Lake

Spring

Spr.

Whitefish

Round Prairie

Pond

Spencer Lake

Blanchard Lake

Stillwater

Beaver Ck.

Whitefish Cr.

TRAIL

(Sheet 13)

(Sheet 15)

T. 31 N.

T. 30 N.

T. 29 N.

48°20′

Flathead Guide Meridian

River

7th. Std. Par. N.

(Sheet 20)

R. 22 W.

BLACKFEET

MONTANA PRINCIPAL MERIDIAN

Scale

1 ½ 0 1 2 3 Miles

Compiled at District Office, Missoula, 1918
from U. S. G. S., G. L. O., Forest Service,
and other surveys
by C. F. Farmer and A. V. Williams
Traced by Jean Ewen

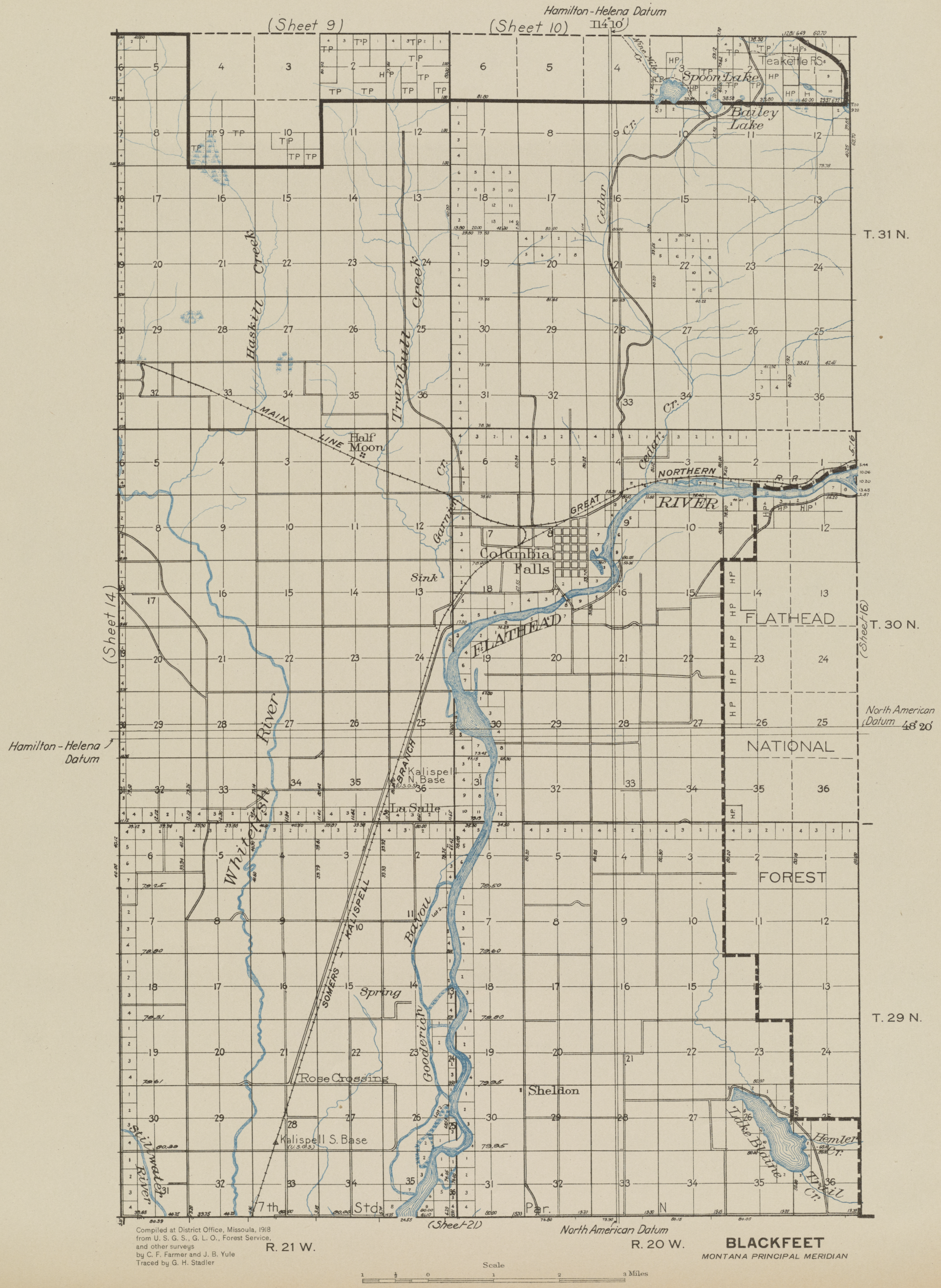

Compiled at District Office, Missoula, 1918
from U. S. G. S., G. L. O., Forest Service,
and other surveys
by C. F. Farmer and J. B. Yule
Traced by G. H. Stadler

114°00′

113°50′

(Sheet 10)

GLACIER NAT'L PARK

Egan

Half Moon Lake

Lake Five

Northern

Middle Fk. Flathead R.

RIVER

FLATHEAD

GREAT

NORTH FORK

Coram

Coram Bridge R.S.

Coram R.S.

Abbot

Lion Lake

Cr.

Frank

S. FORK

Farm Cr.

Hungry Horse L.

Hungry Horse R.S.

Marie Cr.

Dorr Cr.

Lost Johns Cr.

Maple Cr.

Blaine Mt

(U.S.G.S.)

SWAN

RANGE

Hemler Cr.

Trail Cr.

Kootenai Cr.

Ousel Cr.

Moccasin Cr.

Pyramid Cr.

Broad Cr.

Pyramid Peak

Deerlick Cr.

Desert Mt.

Triangle Peak

Great Bear Cr.

Oliver Cr.

Remington Cr.

Skumah Cr.

Great Bear Mt

Mt. Penrose

Royal Cr.

Strife Cr.

Margaret

Hungry Horse Mtn.

Emery

Horse Cr.

Firefighter Mt.

Spring Meadow Cr.

Fire Cr.

Babe Cr.

Acta

Riverside R.S.

Buck Cr.

Doe Cr.

Angel Cr.

Elbia Cr.

Wildcat Mt.

Wildcat Cr.

Clayton

Glassy Cr.

(Flathead Sheet 3)

(Flathead Sheet 7)

(Sheet 15)

T. 31 N.

T. 30 N.

T. 29 N.

48°20′

R. 19 W.

R. 18 W.

7th Std. Par.

N.

Compiled at District Office, Missoula, 1918
from U. S. G. S., G. L. O., Forest Service,
and other surveys
by C. F. Farmer and J. B. Yule
Traced by N. Knightlie

Scale

1 ½ 0 1 2 3 Miles

BLACKFEET

MONTANA PRINCIPAL MERIDIAN

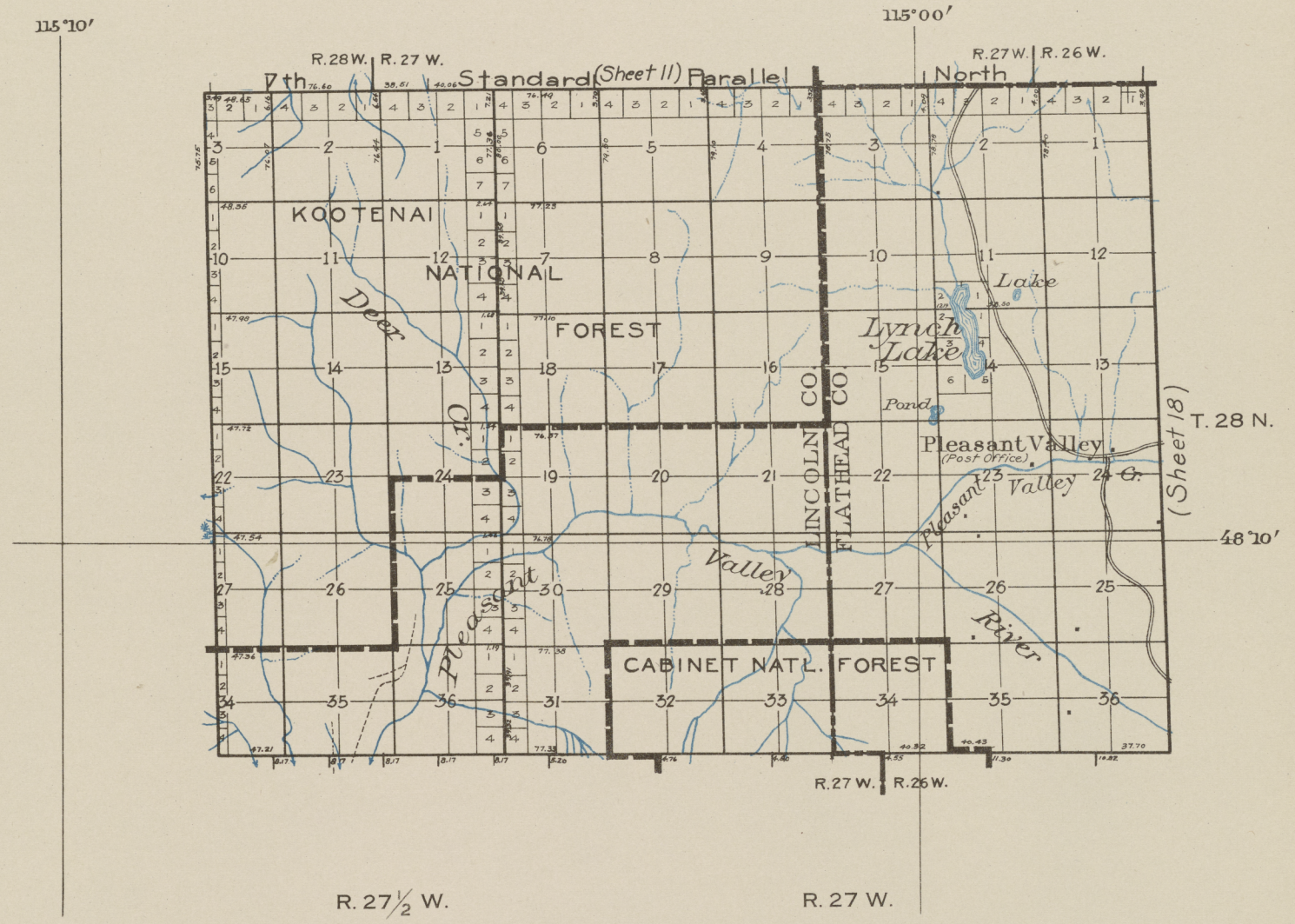

Compiled at District Office, Missoula, 1918
from U. S. G. S., G. L. O., Forest Service,
and other surveys
by C. F. Farmer and H. H. Lansing
Traced by Jean Ewen

Scale
1 ½ 0 1 2 3 Miles

BLACKFEET
MONTANA PRINCIPAL MERIDIAN

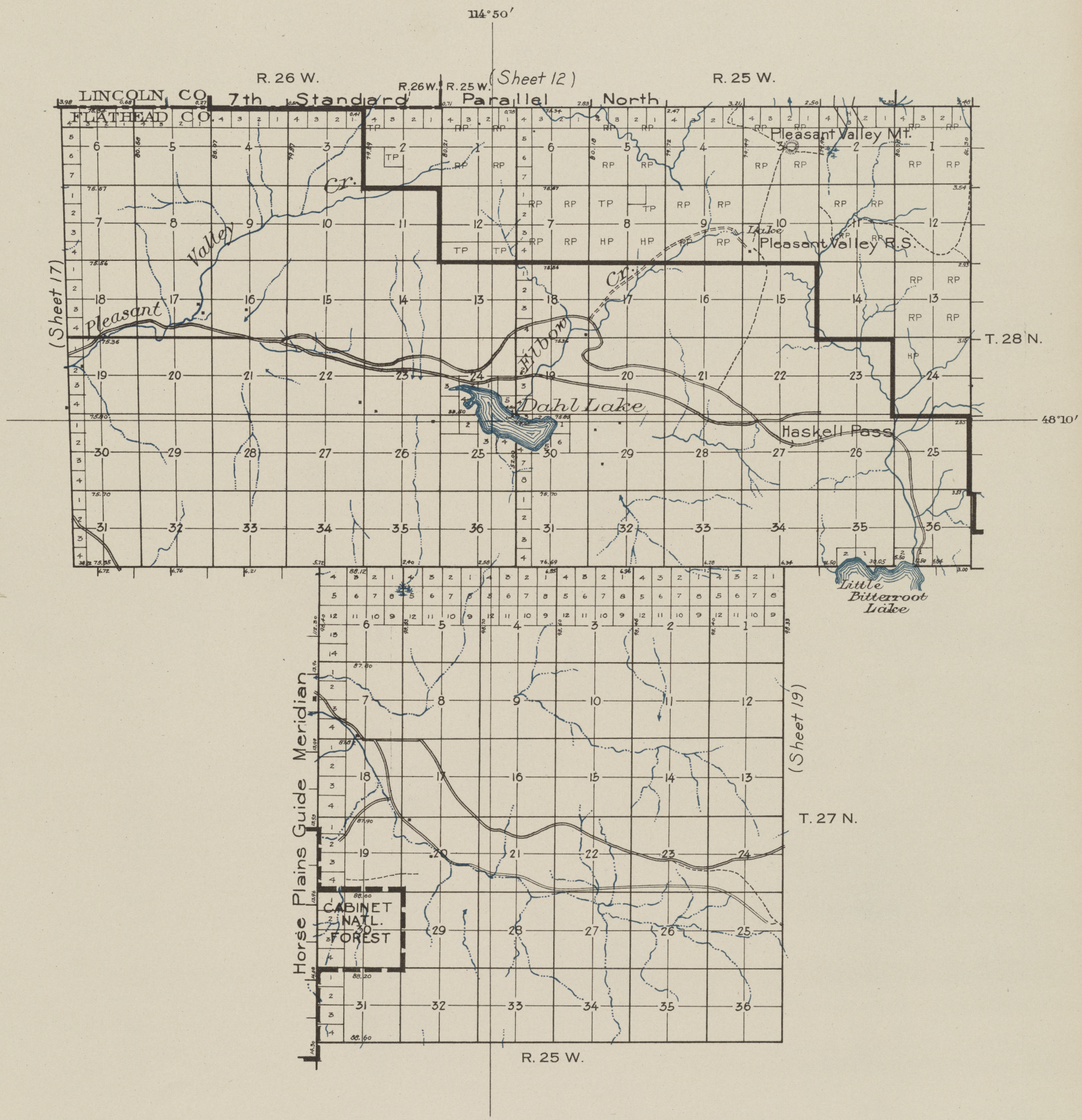

Compiled at District Office, Missoula, 1918
from U. S. G. S., G. L. O., Forest Service,
and other surveys
by C. F. Farmer and H. H. Lansing
Traced by K. D. Swan

Scale
1 ½ 0 1 2 3 Miles

BLACKFEET
MONTANA PRINCIPAL MERIDIAN

114°40′ (Sheet 13) 7th Standard Parallel North 114°30′

T. 28 N.

48°10′

(Sheet 18)

(Sheet 20)

T. 27 N.

T. 26 N.

48°00′

(Sheet 22)

R. 24 W. R. 23 W.

Island Lake

Ashley Lake

Lone Lake

Lake Monroe

Athens

Island Lake

Little Bitterroot Lake

Marion

Bernard Cr.

Ashley Cr.

Hodge Cr.

Boorman Cr.

Guide Meridian

Sectional Cut

GREAT NORTHERN RAILWAY

Porter Cr.

Creek

Lake

Lake Rogers

Lake Rogers R.S.

Little Bitterroot River

Ditch

Spring

Spring

Mouth Cr.

Compiled at District Office, Missoula, 1918
from U. S. G. S., G. L. O., Forest Service,
and other surveys
by C. F. Farmer and H. H. Lansing
Traced by K. D. Swan

Scale

1 ½ 0 1 2 3 Miles

BLACKFEET

MONTANA PRINCIPAL MERIDIAN

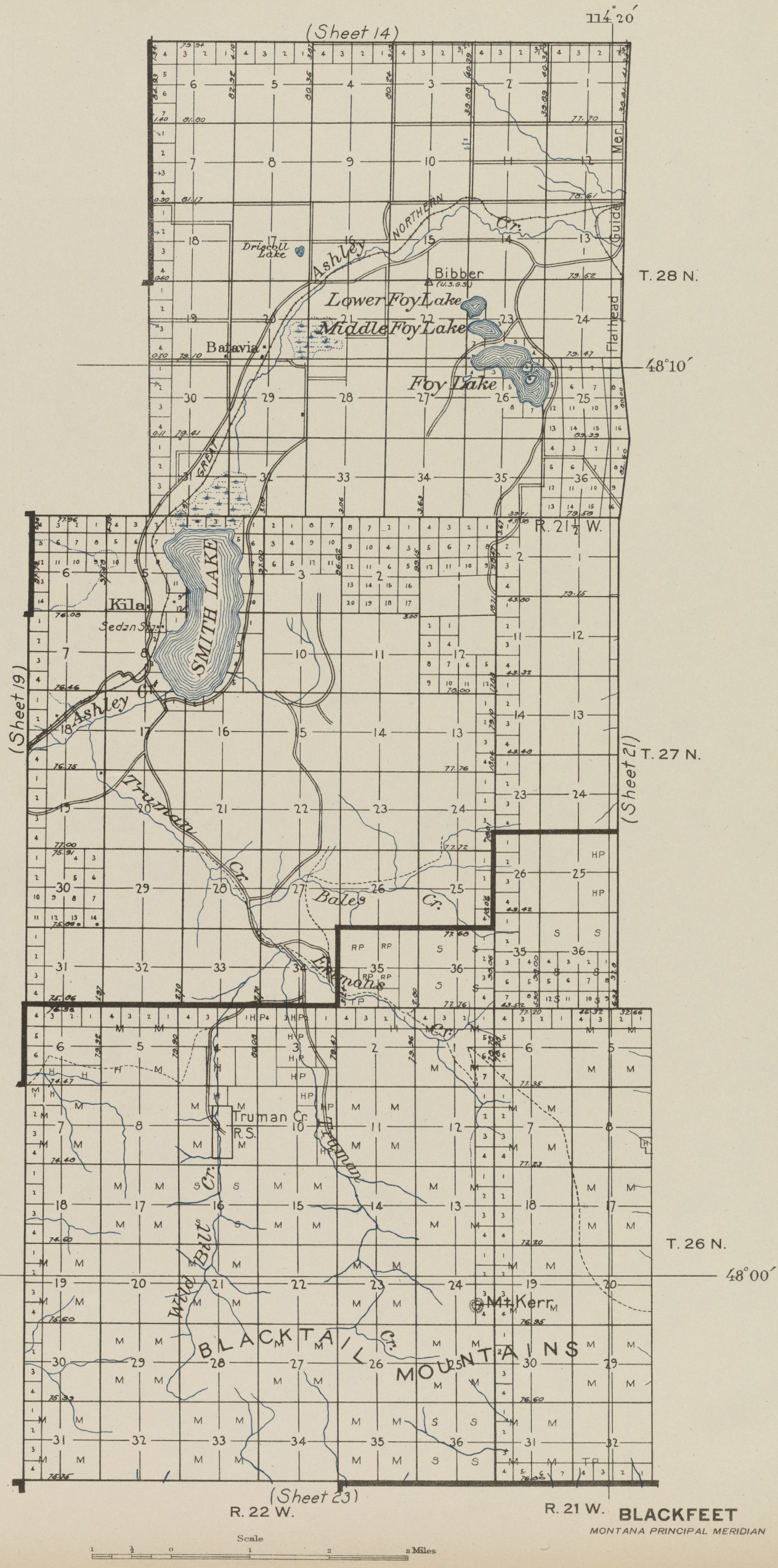

Compiled at District Office, Missoula, 1918
from U. S. G. S., G. L. O., Forest Service,
and other surveys
by C. F. Farmer and H. H. Lansing
Traced by H. Kuphal

114° 10′

7th. Std. (Sheet 15) Par. Hamilton-Helena Datum N.

Bdry. Flathead Nat'l. Forest

Montford

Jessup

Kalispell

KALISPELL

Stillwater River

Creek

Creston

T. 28 N.

Ashley

Hamilton-Helena Datum

Demersville

Long Cummings Cr.

North American Datum 48° 10′

GREAT NORTHERN RAILWAY

FLATHEAD

Patrick Cr.

Merriaults Cr.

Thorriaults ferry

RIVER

Swims Cr.

(Sheet 20)

T. 27 N.

Somers

Somers Lumber Co.

Holt ferry

Holt

Wharf

Big Fork

STEAMBOAT LINE TO POLSON

FLATHEAD LAKE

Long Beach

Bierney Cr.

BLACKFEET NATIONAL FOREST

Stoner Cr.

Stoners

T. 26 N.

48° 00′

Angel Point

Compiled at District Office, Missoula, 1918
from U. S. G. S., G. L. O., Forest Service,
and other surveys
by C. F. Farmer and J. B. Yule
Traced by F. J. Cool

R. 21 W.

(Sheet 24)

North American Datum

R. 20 W.

BLACKFEET

MONTANA PRINCIPAL MERIDIAN

Scale

1 ½ 0 1 2 3 Miles

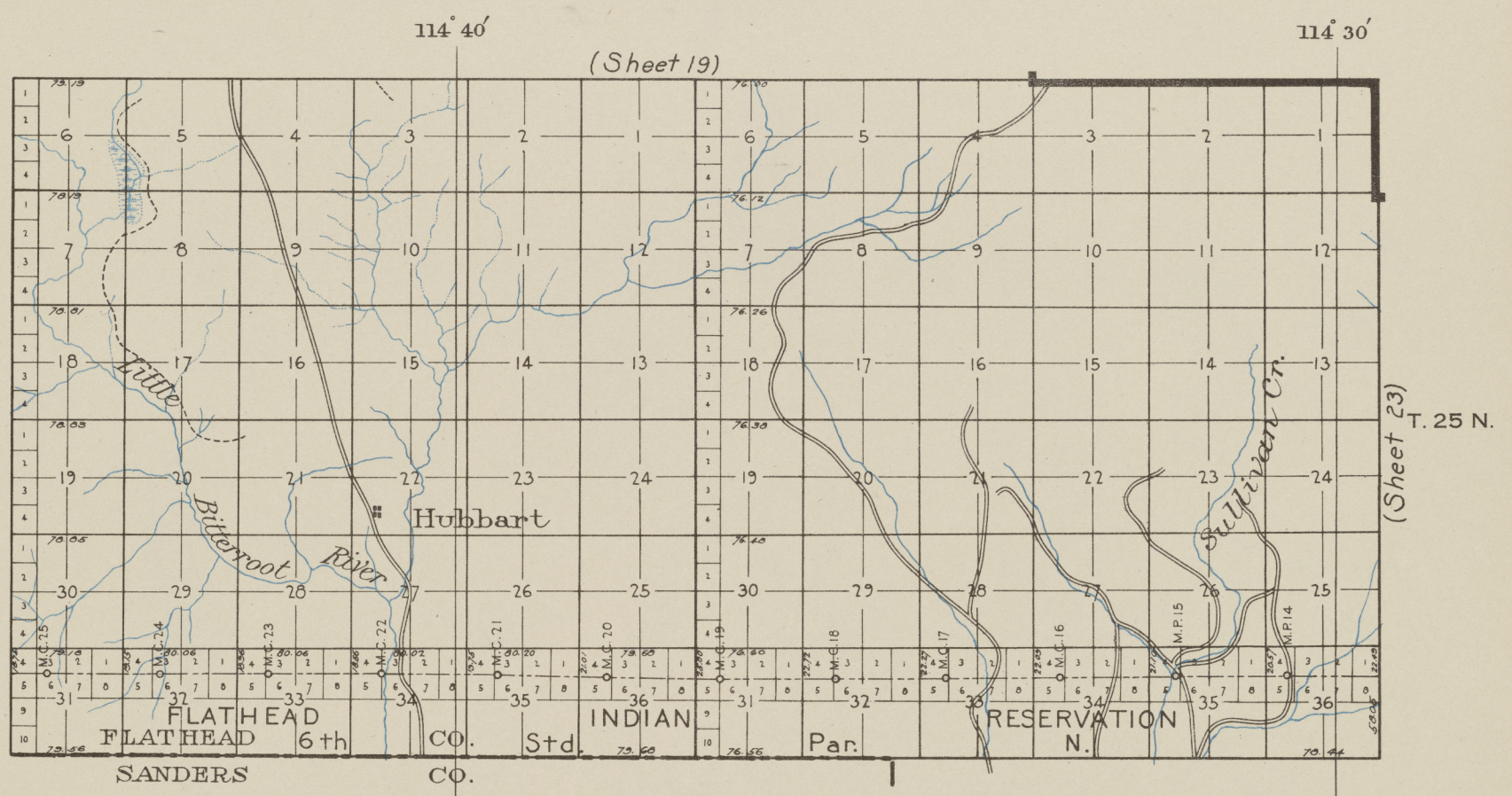

Compiled at District Office, Missoula, 1918
from U. S. G. S., G. L. O., Forest Service,
and other surveys
by C. F. Farmer and H. H. Lansing
Traced by K. D. Swan

Scale
1 ½ 0 1 2 3 Miles

BLACKFEET
MONTANA PRINCIPAL MERIDIAN

114°30′ 114°20′

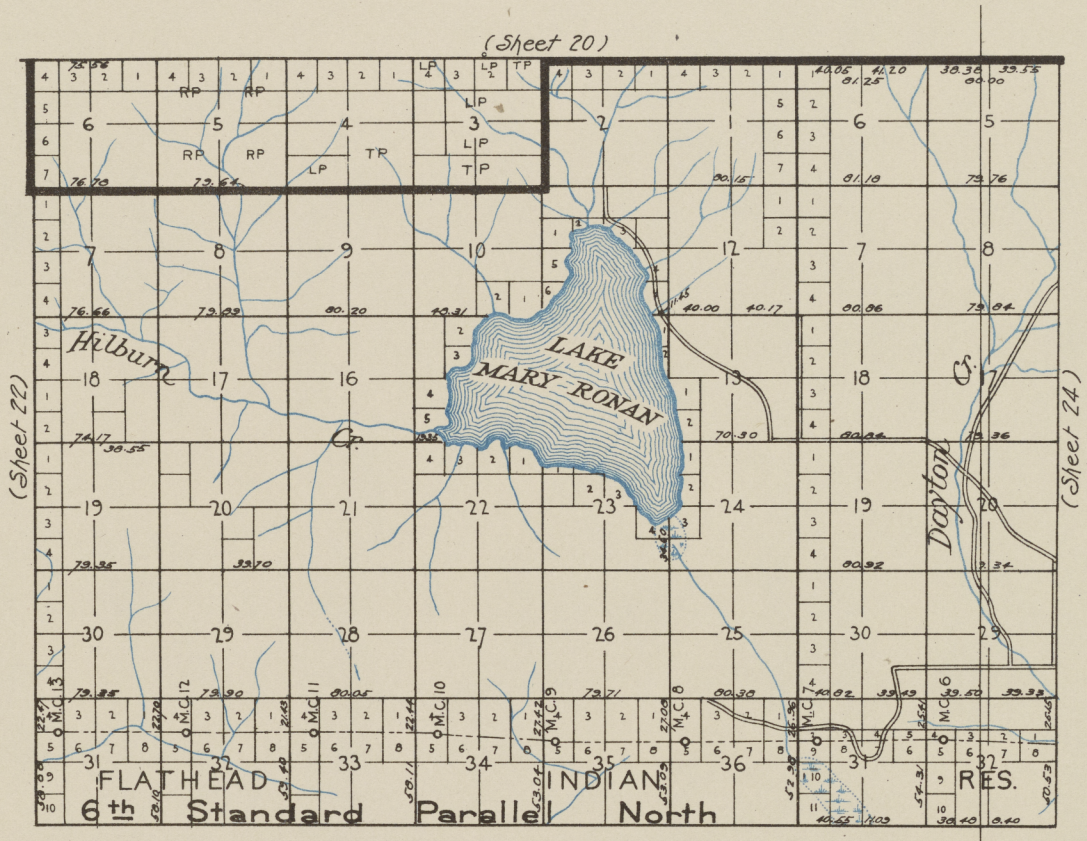

47°50′

Compiled at District Office, Missoula, 1918
from U. S. G. S., G. L. O., Forest Service,
and other surveys
by C. F. Farmer and H. H. Lansing
Traced by K. D. Swan

Scale
1 ½ 0 1 2 3 Miles

BLACKFEET
MONTANA PRINCIPAL MERIDIAN

114° 20′

114° 10′

(Sheet 21)

(Sheet 23)

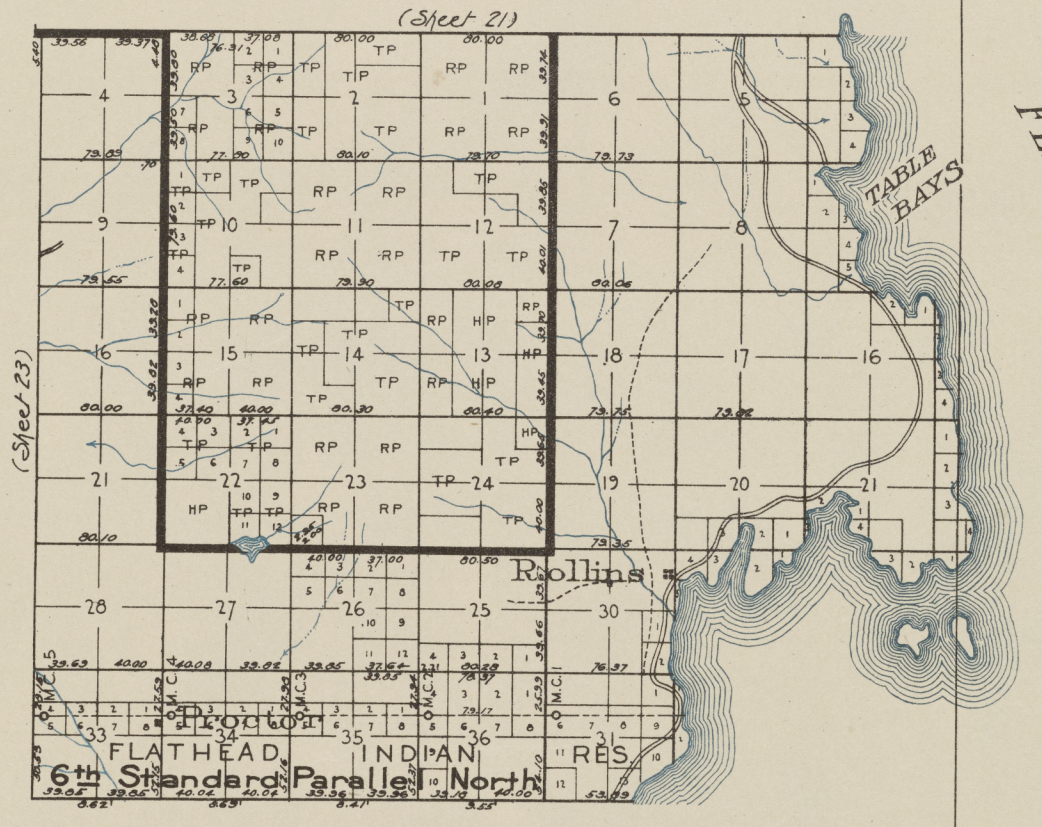

FLATHEAD LAKE

STEAMBOAT LINE TO POLSON

T. 25 N.

R. 21 W.

R. 20 W.

47° 50′

Compiled at District Office, Missoula, 1918
from U. S. G. S., G. L. O., Forest Service,
and other surveys
by C. F. Farmer and H. H. Lansing
Traced by K. D. Swan

Scale
1 ½ 0 1 2 3 Miles

BLACKFEET
MONTANA PRINCIPAL MERIDIAN